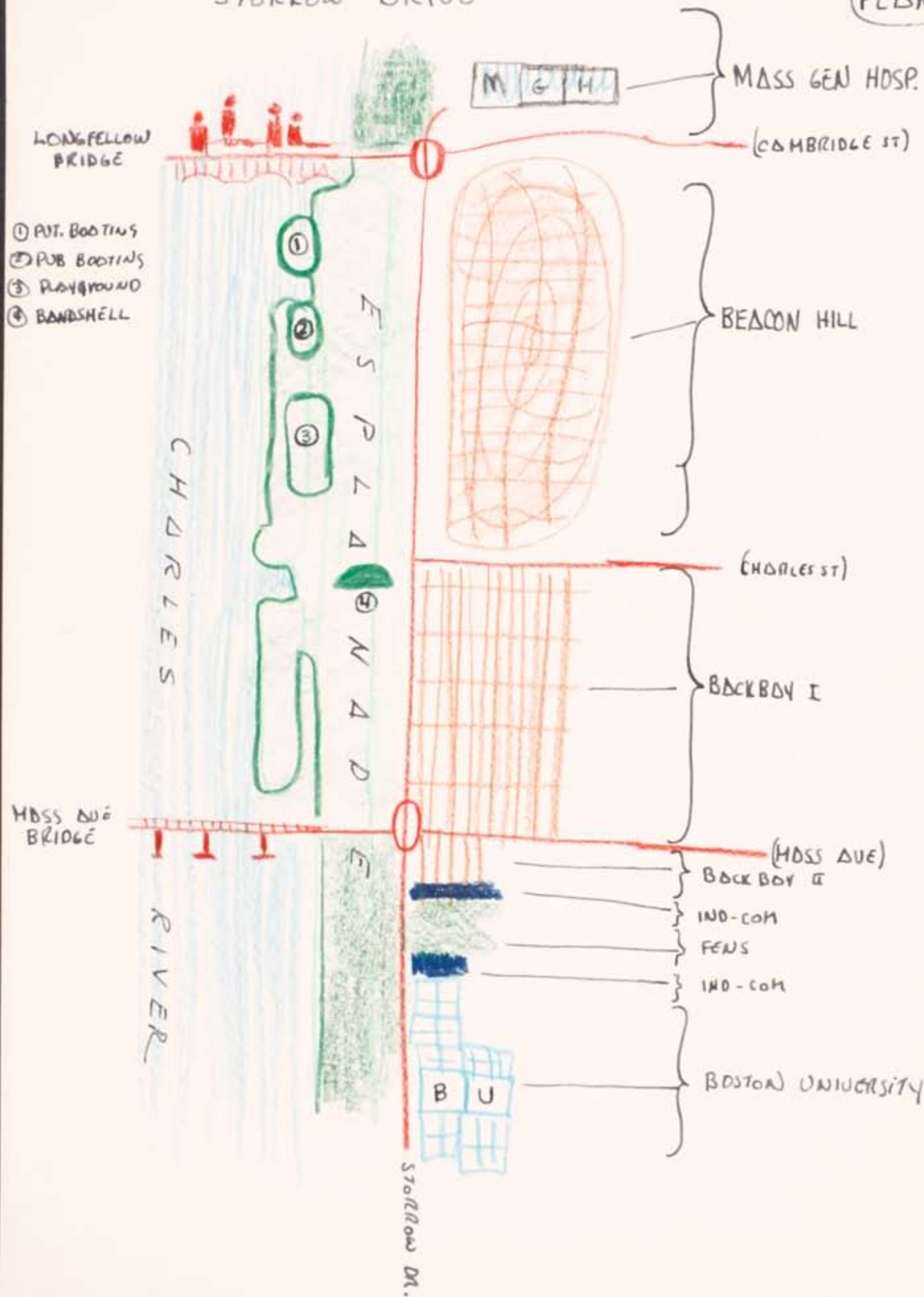


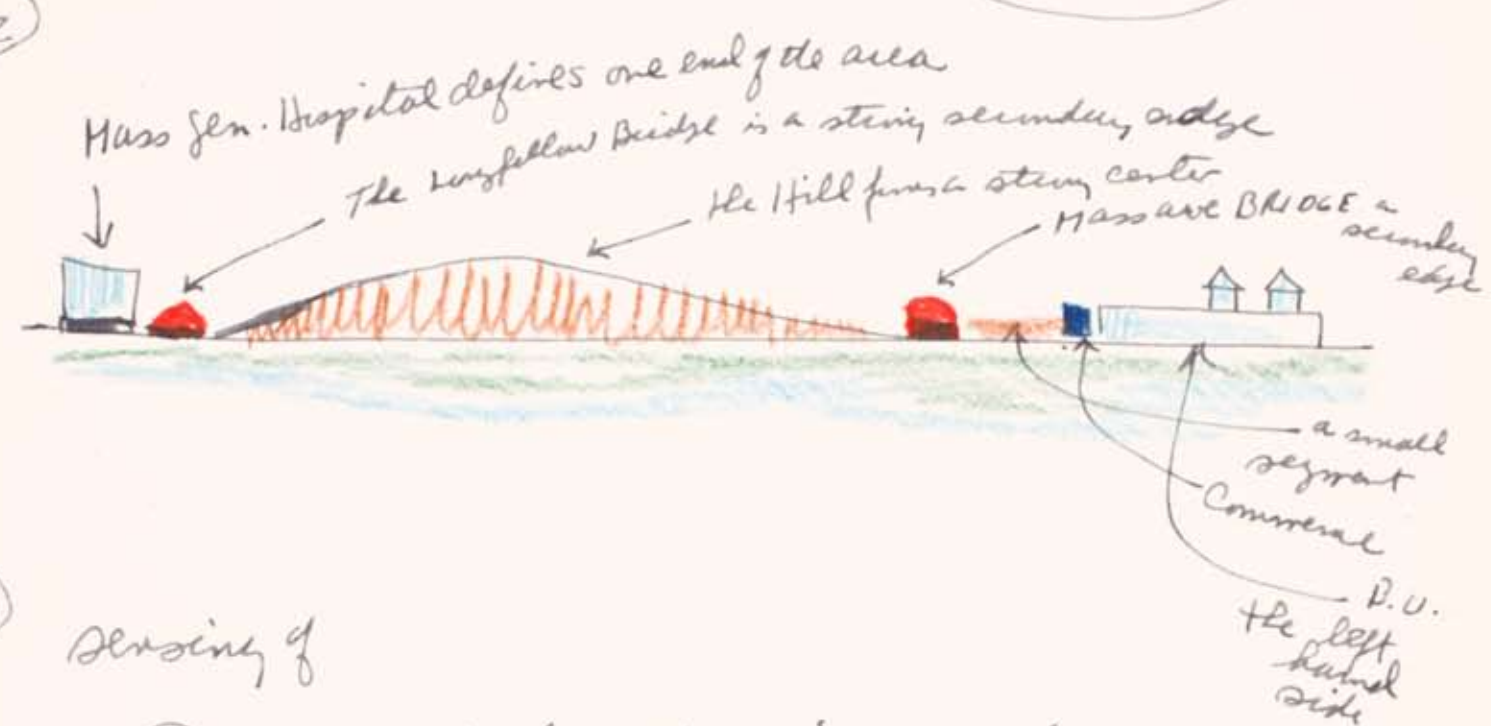
CHARLES RIVER ESPLANADE -
STORROW DRIVE

DOBAR
PLAN



PROFILE

2




3

sensing of

⊿ Movement along the river-road.
against the brown-red-green-background



This movement strongly accentuated this way ⇒
very much at rt. angles, even at BRIDGES




sense of motion along the water, boats.

motion not as individual cases, but as
streaks of light-form along the edge.



Functional Aspects

3

I.  as a street

II.  as a green area

III.  as a play, cultural area

IV.  as water

V.  as a boundary of the city -

VI.  as one side of Beacon Hill

VII.  as part of a park system

as part of a highway system -

VIII. 