

Bass Map.

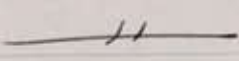
Garrett
Drawn Map

LANDMARKS

- Publ. Lib
- M.G.H.
- State House
- Shell
- Symphony
- So. Sta.
- John Hancock
- Chas. Rot.
- Faneuil

- Publ. Lib.
- M. G. H.
- State House
- Shell.

- No. Sta.
- Boat Club
- Boat Landing
- Trinity +
- Staller




AREAS

- Annatam
- Wharves
- Esplanade
- Beacon Hill
- No. End.
- Federal St. Area
- Shopping Area
- So. End.

- Annatam
- Wharves
- Esplanade
- Beacon Hill

Base Map
Areas, Cont.
Back Bay
W. End.
Market District

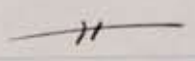
Drawn Map.



OPEN SPACES

Scollay
Louisburg
HARMARKER

Scollay
Louisburg
HARMARKER



Streets

Mass. Ave. indicated at Bridge + Common-wealth Ave. later at Symphony.



No MARLBORO or Newbury. Commonwealth from Mass. Ave. to Garden.

C
D
D
D

~~Mass. Ave.~~, MARLBORO, Common, Newbury. + Baylston run west from Arlington.

Beacon from Mass. across Charles, past Jay to Bowdoin.

C

Beacon from Arl. past River St, across Charles to end of Common.

Baylston from Copley to Charles to Freeman.

C

Baylston from beyond Copley to Arlington, Charles + Freeman.


Huntington indicated coming into Copley.

C

Huntington comes into Copley.

Storrow from Bridge to Rotary

|



BASE MAP

DRAWN MAP

STREETS, CONT. 1

St. Botolph flats

|

Columbus Ave. Flats.

|

D

ARUNGRON FROM BEACON TO BAYLSTON.

Chas. from Baylston, across Beacon to rotary.

Chas. St. from Baylston across Beacon,

C

Chestnut (?), Mr. V. (?), ~~Beacon~~ Pinckney

to rotary.

Beacon Hill very steeply. W. Cedar flats, Jay connects Caumb. + Beacon, + Mr. V. connects Jay + Bowdoin. Bowdoin runs bet. Caumb. + Beacon. Anderson at Cambridge

The five long up-hill sts. drawn on Beacon Hill tho not labeled.

C

Also Hyrtle + W. Cedar. Chestnut,

|

Mr. V. + Pinckney cross Chas. to the flats. Beacon St. sham bet.

C

Beacon & Mr. V. Jay bet.

D

Caumb. + Beacon but only Mr. V.

D

+ Hyrtle run into it.

D

Cambridge from Rotary Grove + Anderson, Jay + Bowdoin, to Scollay.

Caumb. from rotary pass W. Cedar + Jay to Scollay.

C

Base Map

Drawn Map

Streets

Unnamed Allston, Somerset to Pleas. Connors
Beacon Hill to Scollay

No connection ———

Remains from Courman ^(Baylston) West Winter -
Park to Scollay.

Remains from Baylston to Park.

Washington floats across W/Summer.

Washington runs from Stuart(?)
to Haver(?) to Haymarket.

Has many little sts. heading
from Wash. ^{hundreds} remains but
unnamed

W/S. bet. remains & Atlantic.
Crosses Washington.

Fed. St. floats

Central City floats

Atl. Ave. from So. Sta. to N. End.

Atl. Ave. from So. Sta. area to
nr. No. Sta.