

Richard VICUZES

Base Map.

Drawn Map

Landmarks

State House

State House.

So. Sta.

So. Sta.

John Hancock

John Hancock

Statler.

Ritz

Faneuil Hall

North Sta.

M.G.H.

Park St. Church.

New Eng. Med Ctr.

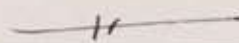
P.O. Bldg.

Mass. Mem. Asp.

City Hosp.

Mechanics Bldg.

Public Lib.



Areas

Beacon Hill

Beacon Hill

Shopping Ctr.

Shopping Ctr.

Wharves

Wharves.

Residential (So. End.)

Market District

Scollay Sq. Area.

Christown


Base Map.

Drawn Map

Open Spaces

- Scollay
- Copley
- Dewey
- Park
- Louisa

- Scollay
- Copley



Streets

Mass Ave. from Commonwealth across Huntington + Washinton to Harrison.


Mass Ave from river to Commonwealth, Huntington + City Hospital.



Commonwealth from Mass. to Garden.

2 unnamed blocks east-west B.B. str. Commonwealth from Mass to Garden.

- C
- D
- D



West Newton + Dartmouth con. needed to Commonwealth + extend south.



Huntington from Mass. to Copley.

Huntington from Mass. to Copley.



St. James from Copley to unnamed str.



Washington from Mass. across B'way + Bennett, Stuart - ends at non-existent cany.

Washington blocks in downtown area.



Base Map

Drawn Map

Streets, Cont.

Harrison from Mass. across B'way &
Bennett, Stuart to stop at Bedford(?)

C Harrison float

D Tyler float

D Albany crosses R.R. tracks
in So. End. and runs into
Atlantic ^{Ave.} beyond

Broadway + Bennett run bet.
Wash. and Harrison.

| ~~FB~~ _____

Stuart from Statler across Wash +
Harrison to become Cleveland

| _____

Tremont from Common to Scollay.

C Tremont along Common & Garden.

Beacon from Chas. to State House

C Beacon (?) along Garden-Common
passing State House.

Charles St. from rotary across
Beacon to Pk. Sp.

| Chas. St. across Beacon (?) to
C Tremont.

Base Map
Streets, Cont.

Draw Map

Camb. St. indicated as
rotary.



Storrow Dr. floats



Storrow Dr. floats.



Fitzgerald Expressway (Central Ave.)

D crosses Cornhill, goes past No. Sta
to Mass. Gen.



D Cornhill from Sudway, across
Central Artery to Atl.

Atl. Ave. indicated along
wharves.



Atl. Ave. from So. Sta. past
Cornhill to No. Sta.